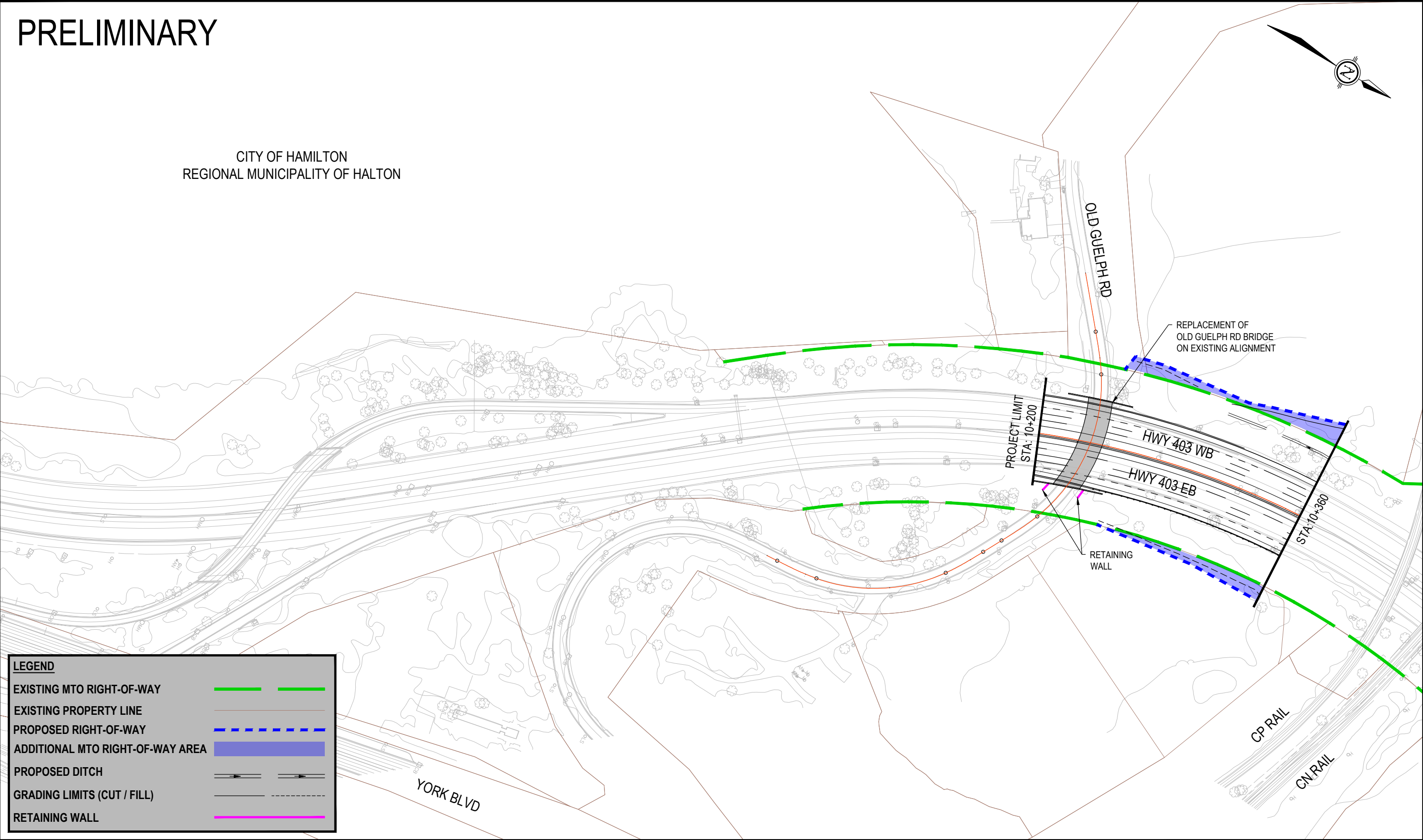



Appendix F

Recommended Plan

PRELIMINARY

CITY OF HAMILTON
REGIONAL MUNICIPALITY OF HALTON



LEGEND

EXISTING MTO RIGHT-OF-WAY

EXISTING PROPERTY LINE

PROPOSED RIGHT-OF-WAY

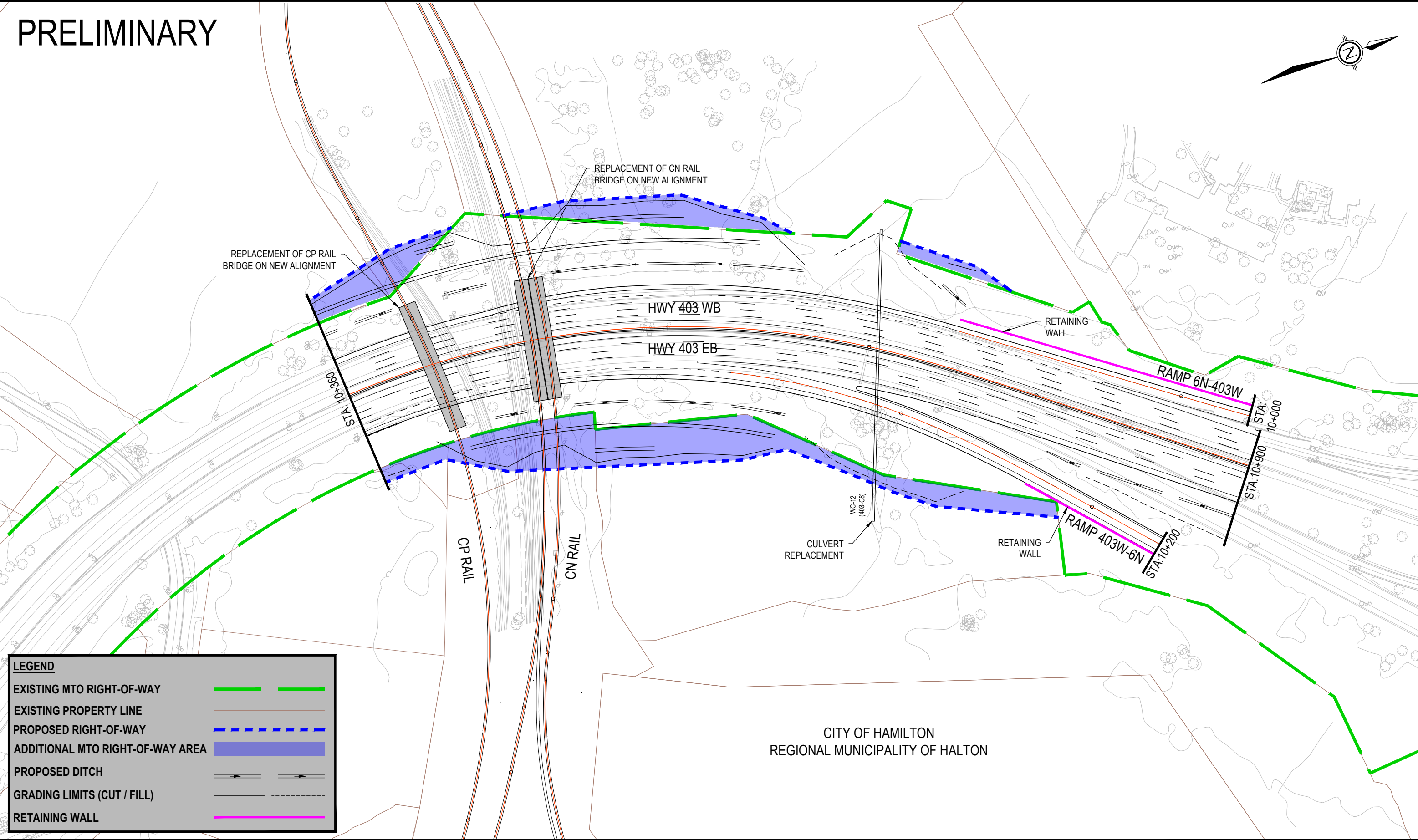

ADDITIONAL MTO RIGHT-OF-WAY AREA

PROPOSED DITCH

GRADING LIMITS (CUT / FILL)

RETAINING WALL

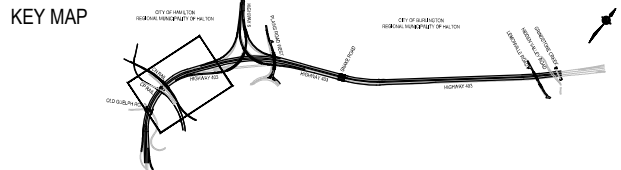
PRELIMINARY



AECOM

Ontario Ministry of Transportation

HIGHWAY 403 AND HIGHWAY 6
INTERCHANGE IMPROVEMENTS
G.W.P. 16-20004



HIGHWAY 403
RECOMMENDED PLAN
STATION 10+360 TO STATION 10+900

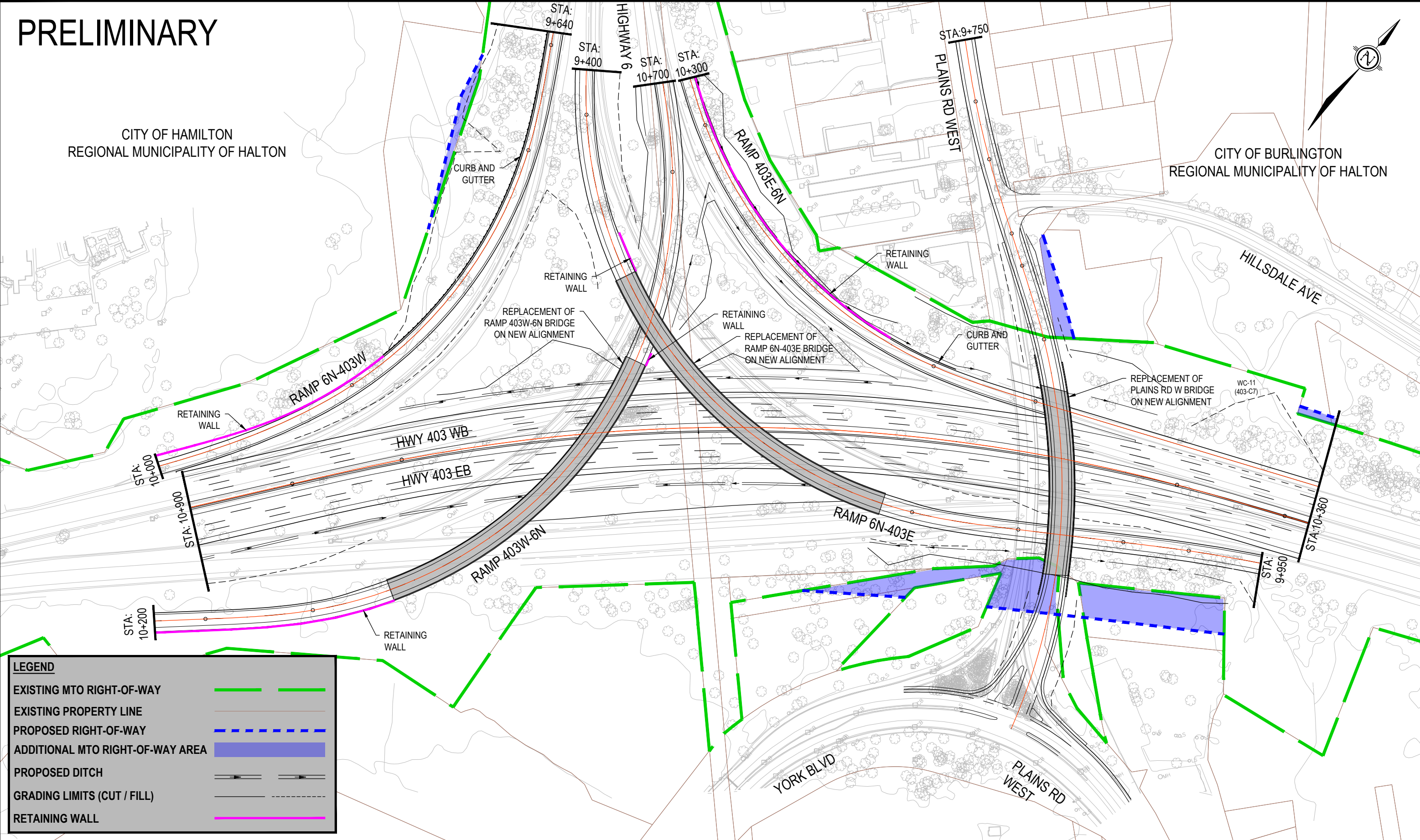
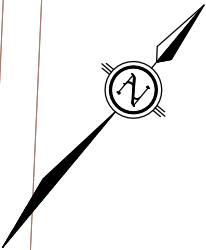


PLATE
2

PRELIMINARY

CITY OF HAMILTON
REGIONAL MUNICIPALITY OF HALTON

CITY OF BURLINGTON
REGIONAL MUNICIPALITY OF HALTON



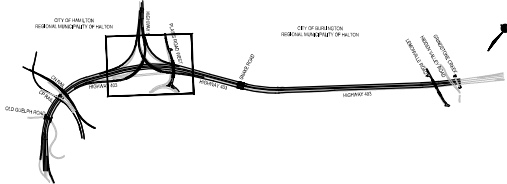
LEGEND

EXISTING MTO RIGHT-OF-WAY	
EXISTING PROPERTY LINE	
PROPOSED RIGHT-OF-WAY	
ADDITIONAL MTO RIGHT-OF-WAY AREA	
PROPOSED DITCH	
GRADING LIMITS (CUT / FILL)	
RETAINING WALL	



HIGHWAY 403 AND HIGHWAY 6
INTERCHANGE IMPROVEMENTS
G.W.P. 16-20004

KEY MAP



HIGHWAY 403
RECOMMENDED PLAN
STATION 10+900 TO STATION 10+360

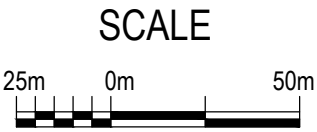
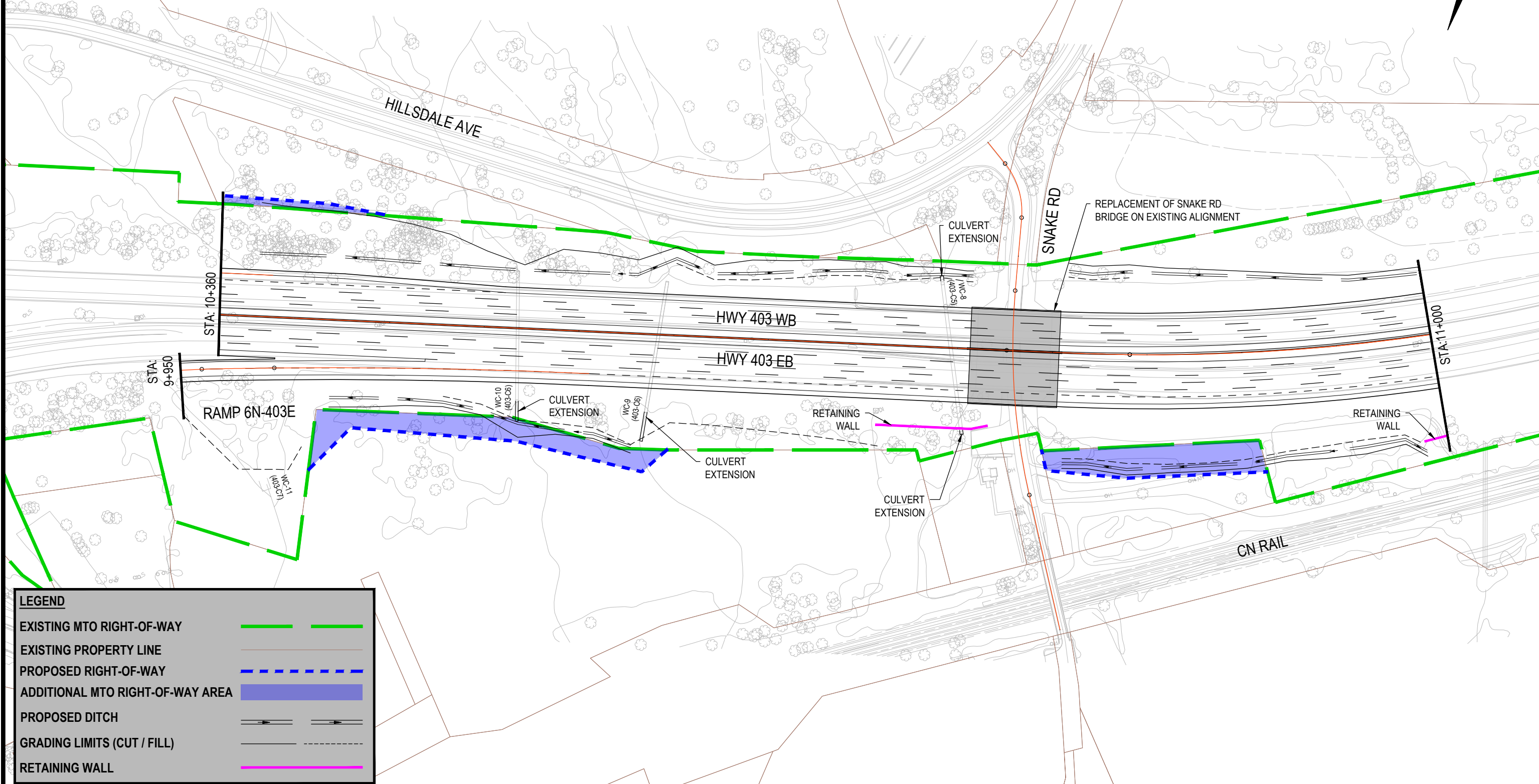



PLATE
3

PRELIMINARY

CITY OF BURLINGTON
REGIONAL MUNICIPALITY OF HALTON

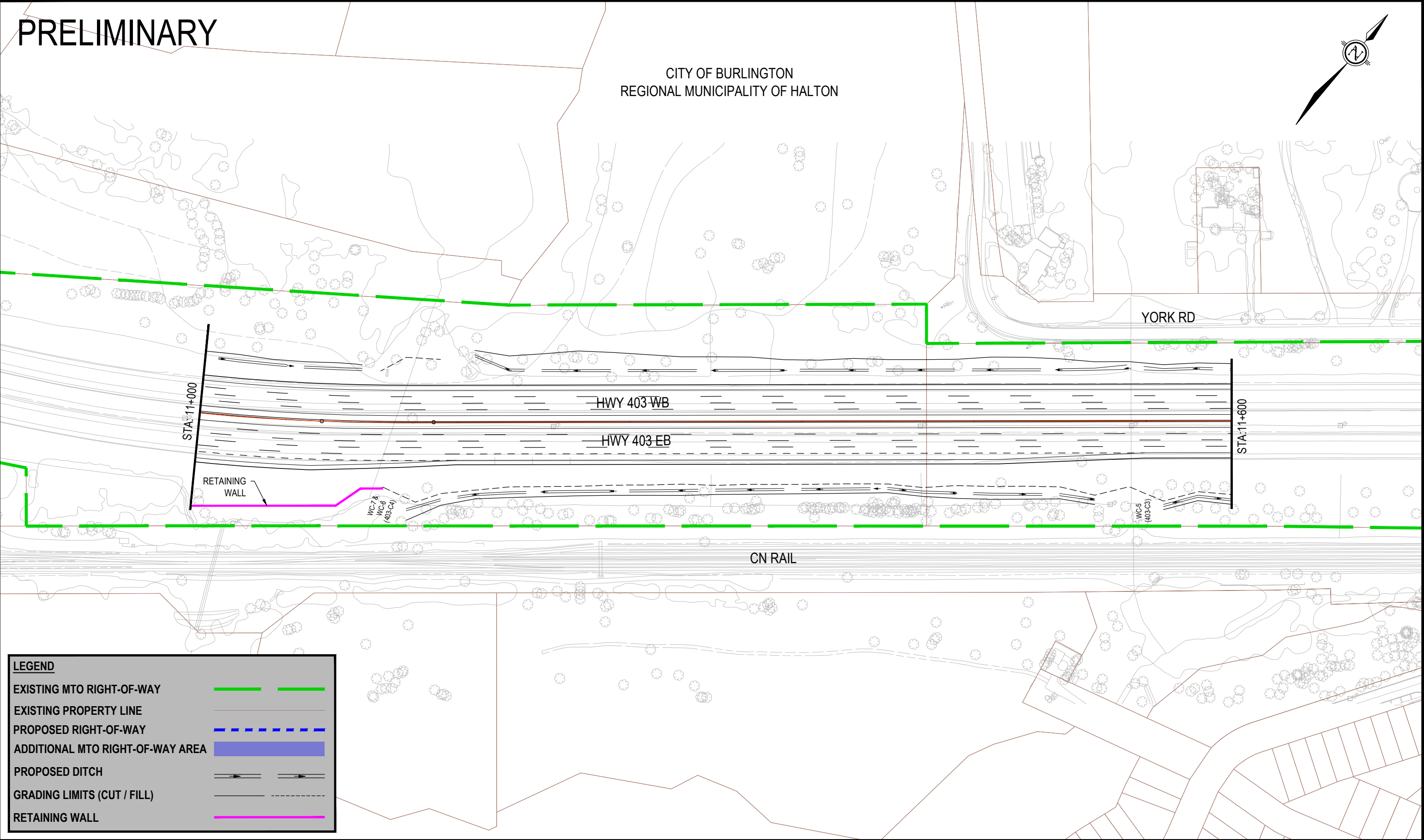



LEGEND

EXISTING MTO RIGHT-OF-WAY	
EXISTING PROPERTY LINE	
PROPOSED RIGHT-OF-WAY	
ADDITIONAL MTO RIGHT-OF-WAY AREA	
PROPOSED DITCH	
GRADING LIMITS (CUT / FILL)	
RETAINING WALL	

PRELIMINARY

CITY OF BURLINGTON
REGIONAL MUNICIPALITY OF HALTON



LEGEND

EXISTING MTO RIGHT-OF-WAY

EXISTING PROPERTY LINE

PROPOSED RIGHT-OF-WAY

ADDITIONAL MTO RIGHT-OF-WAY AREA

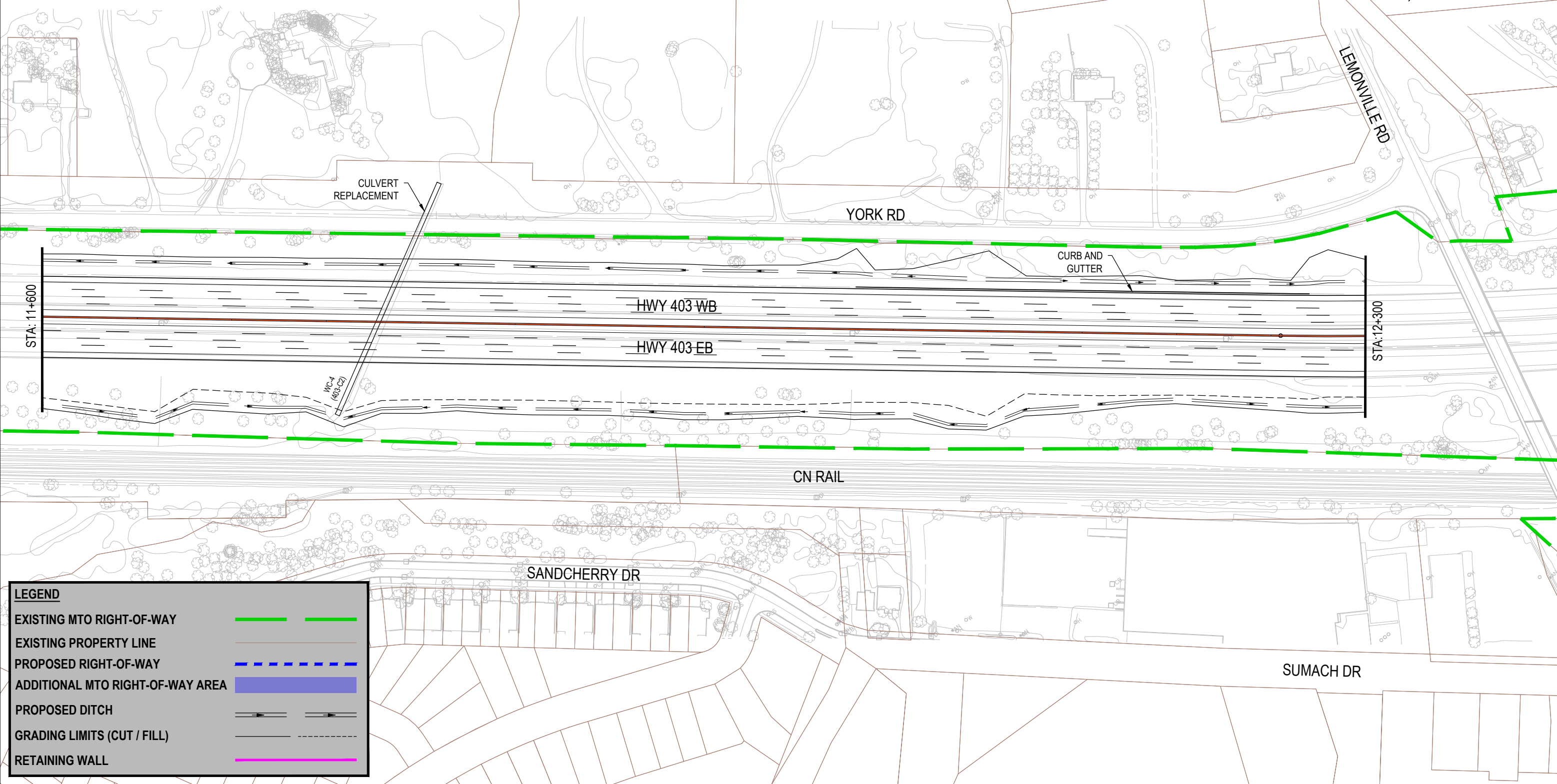

PROPOSED DITCH

GRADING LIMITS (CUT / FILL)

RETAINING WALL

PRELIMINARY

CITY OF BURLINGTON
REGIONAL MUNICIPALITY OF HALTON



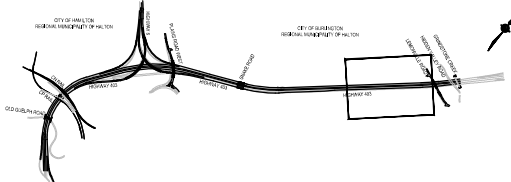
LEGEND

EXISTING MTO RIGHT-OF-WAY	
EXISTING PROPERTY LINE	
PROPOSED RIGHT-OF-WAY	
ADDITIONAL MTO RIGHT-OF-WAY AREA	
PROPOSED DITCH	
GRADING LIMITS (CUT / FILL)	
RETAINING WALL	



HIGHWAY 403 AND HIGHWAY 6
INTERCHANGE IMPROVEMENTS
G.W.P. 16-20004

KEY MAP



HIGHWAY 403
RECOMMENDED PLAN
STATION 11+600 TO STATION 12+300

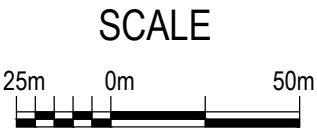
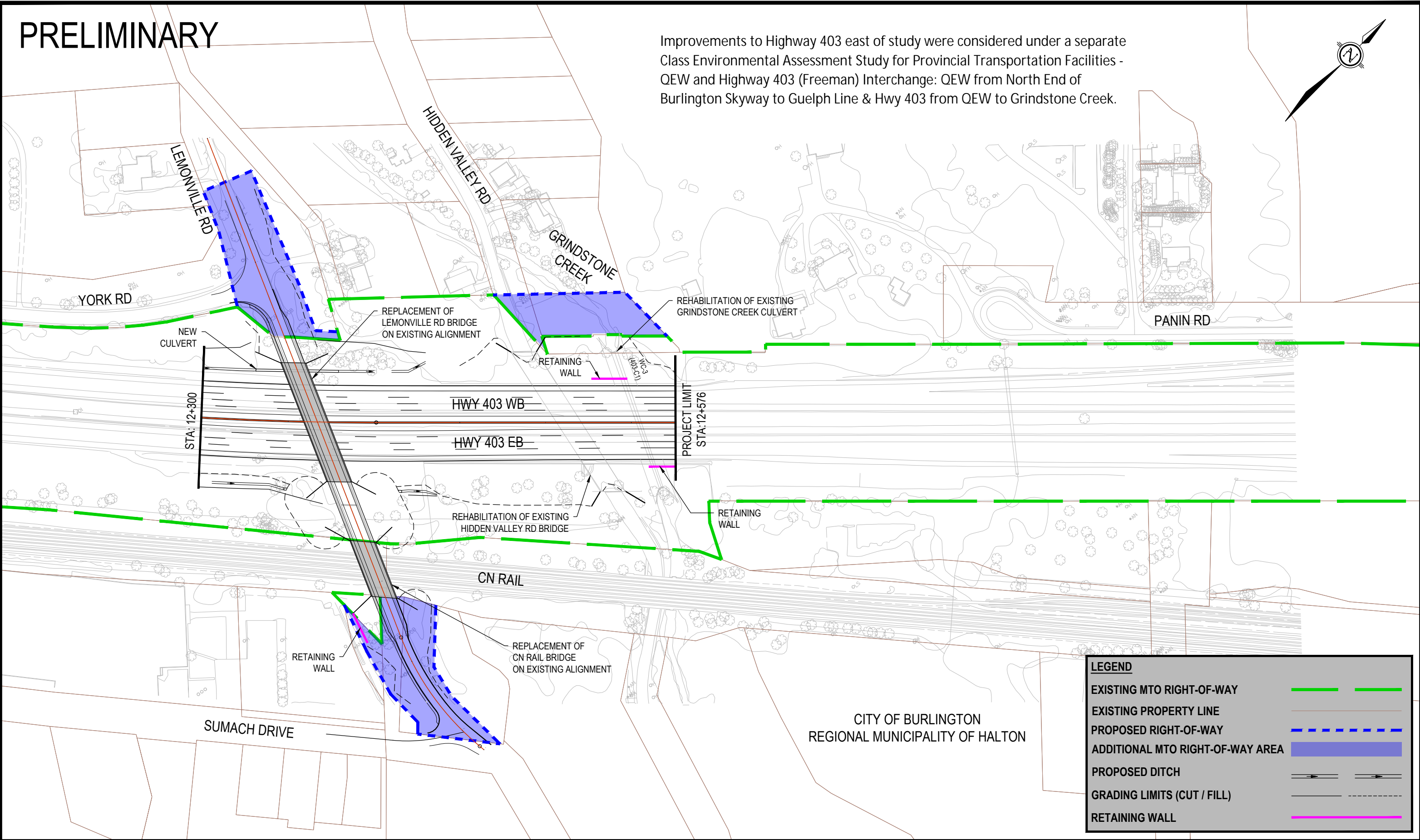


PLATE
6

PRELIMINARY

Improvements to Highway 403 east of study were considered under a separate Class Environmental Assessment Study for Provincial Transportation Facilities - QEW and Highway 403 (Freeman) Interchange: QEW from North End of Burlington Skyway to Guelph Line & Hwy 403 from QEW to Grindstone Creek.

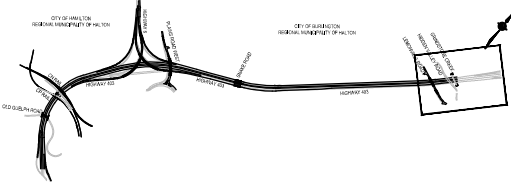


AECOM

Ontario Ministry of Transportation

HIGHWAY 403 AND HIGHWAY 6
INTERCHANGE IMPROVEMENTS
G.W.P. 16-20004

KEY MAP



HIGHWAY 403
RECOMMENDED PLAN
STATION 12+300 TO PROJECT LIMIT 12+576

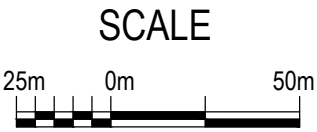
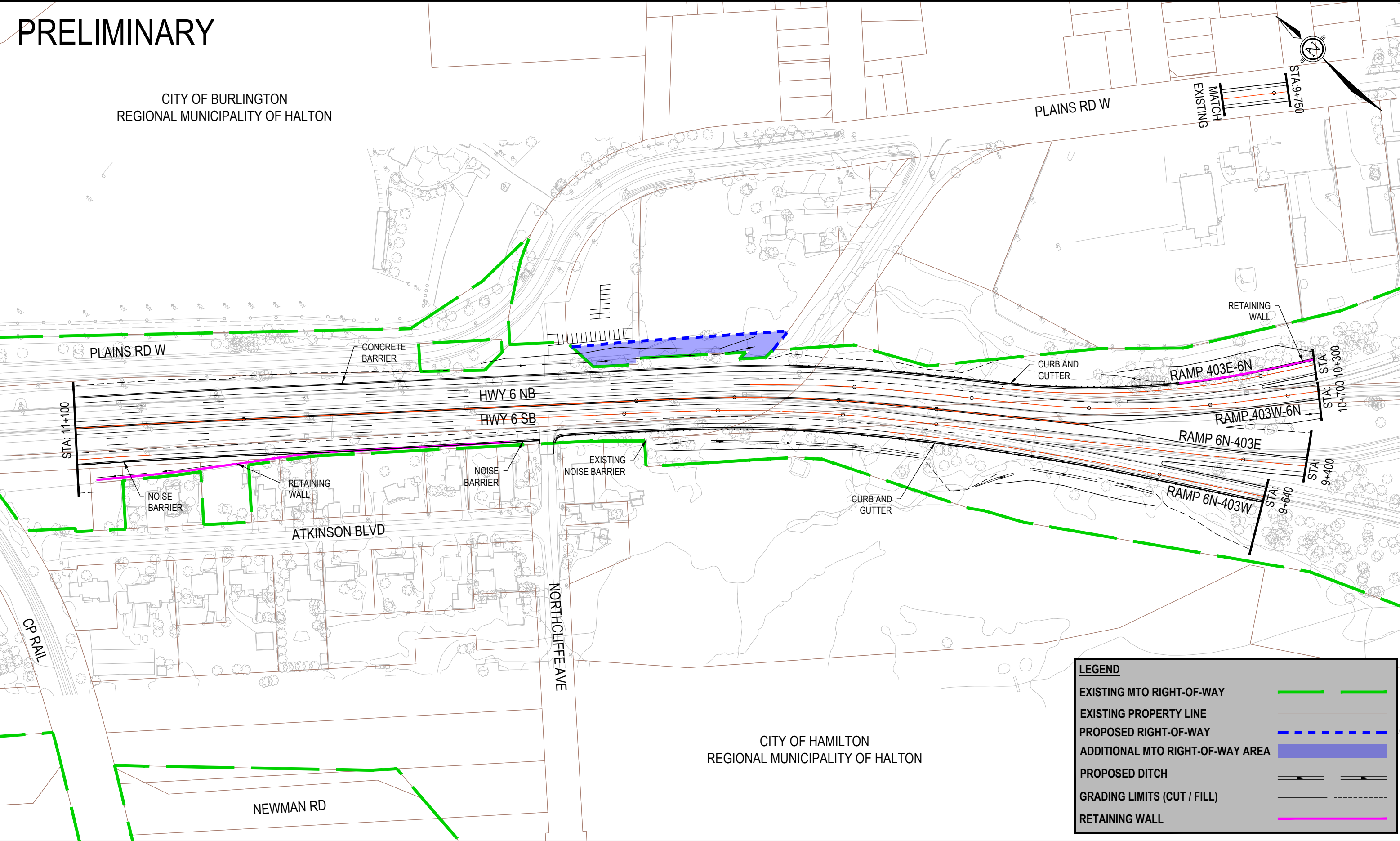


PLATE
7

PRELIMINARY

CITY OF BURLINGTON
REGIONAL MUNICIPALITY OF HALTON



CITY OF HAMILTON
REGIONAL MUNICIPALITY OF HALTON

LEGEND

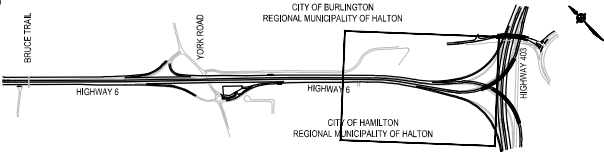
EXISTING MTO RIGHT-OF-WAY	
EXISTING PROPERTY LINE	
PROPOSED RIGHT-OF-WAY	
ADDITIONAL MTO RIGHT-OF-WAY AREA	
PROPOSED DITCH	
GRADING LIMITS (CUT / FILL)	
RETAINING WALL	

AECOM

Ontario Ministry of Transportation

HIGHWAY 403 AND HIGHWAY 6
INTERCHANGE IMPROVEMENTS
G.W.P. 16-20004

KEY MAP



HIGHWAY 6
RECOMMENDED PLAN
STATION 10+500 TO STATION 11+100

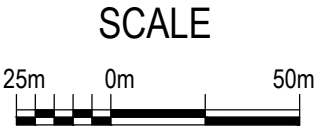
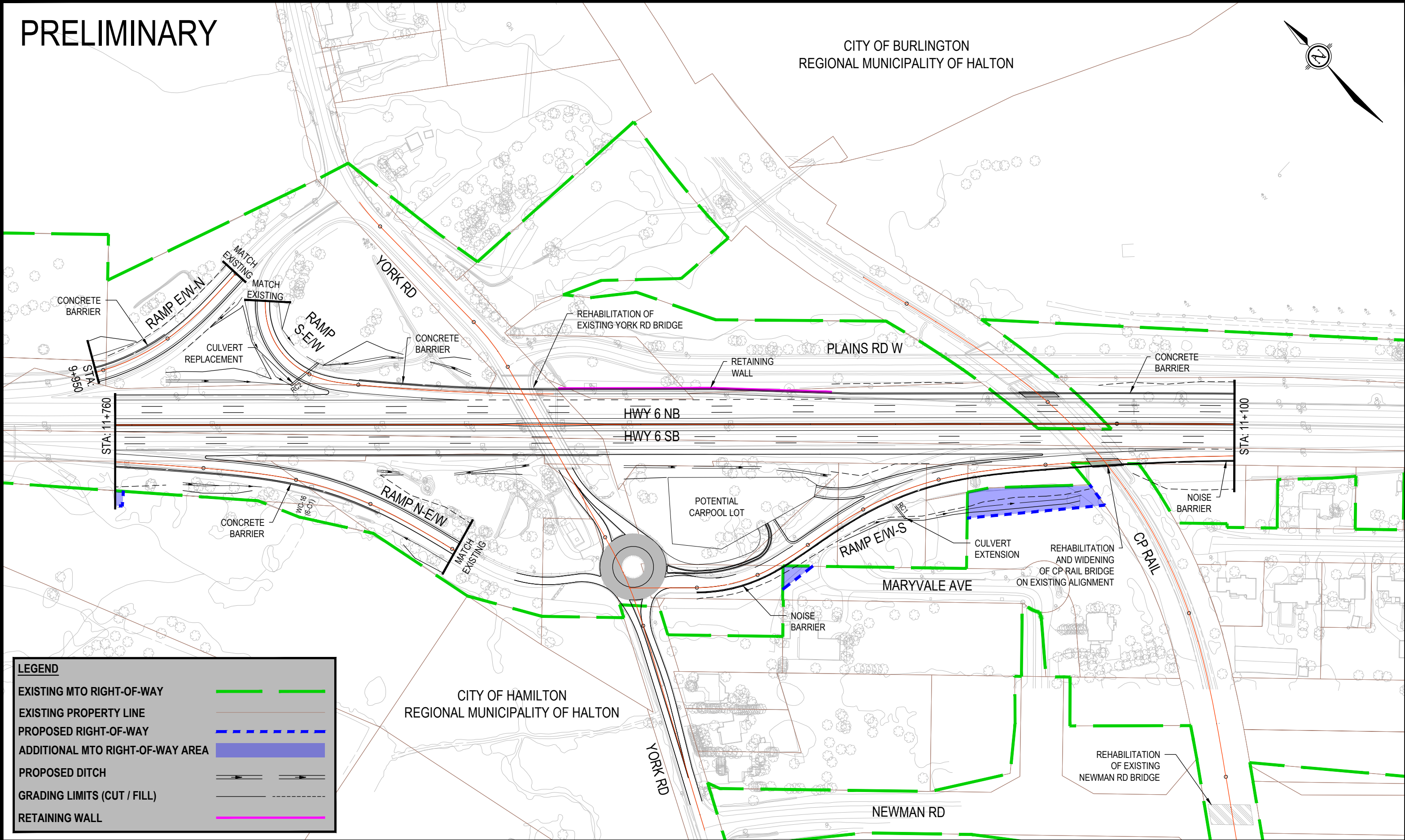



PLATE
8

PRELIMINARY

CITY OF BURLINGTON
REGIONAL MUNICIPALITY OF HALTON



LEGEND

EXISTING MTO RIGHT-OF-WAY

EXISTING PROPERTY LINE

PROPOSED RIGHT-OF-WAY

ADDITIONAL MTO RIGHT-OF-WAY AREA

PROPOSED DITCH

GRADING LIMITS (CUT / FILL)

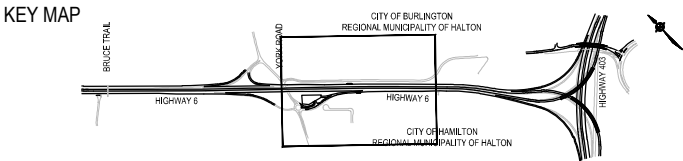
RETAINING WALL

CITY OF HAMILTON
REGIONAL MUNICIPALITY OF HALTON

AECOM

Ontario Ministry of Transportation

HIGHWAY 403 AND HIGHWAY 6
INTERCHANGE IMPROVEMENTS
G.W.P. 16-20004



HIGHWAY 6
RECOMMENDED PLAN
STATION 11+100 TO STATION 11+760

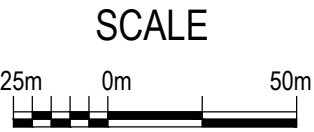

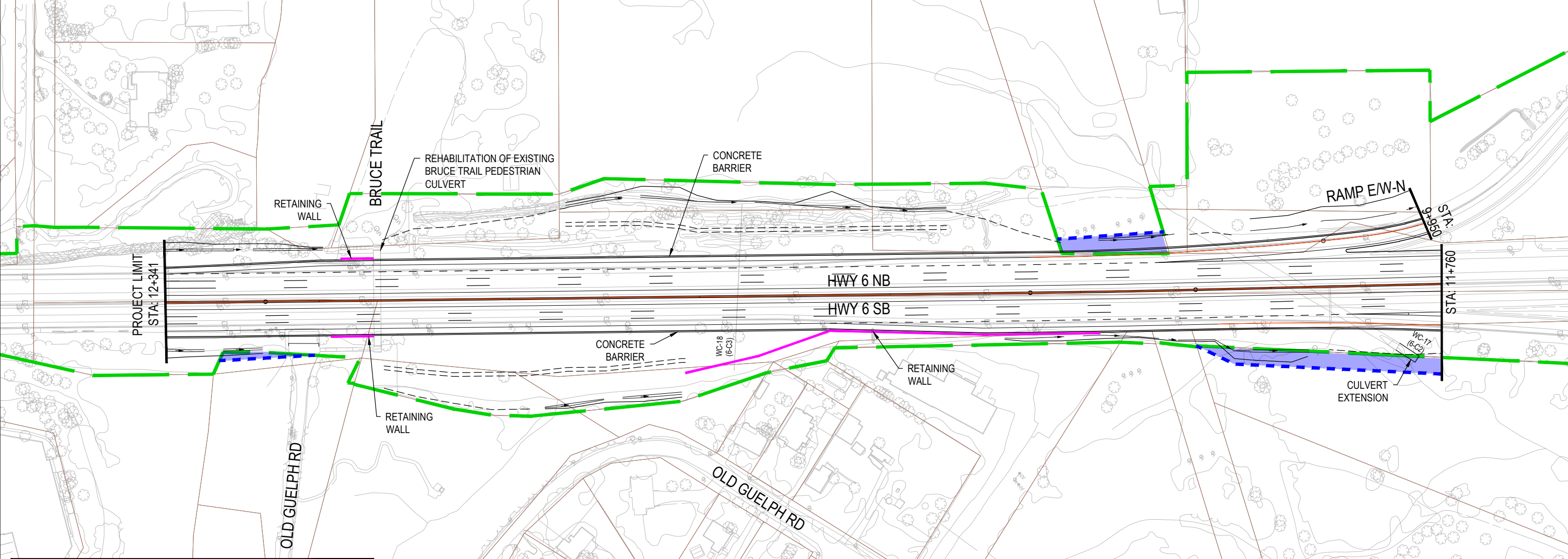


PLATE
9

PRELIMINARY



CITY OF BURLINGTON
REGIONAL MUNICIPALITY OF HALTON

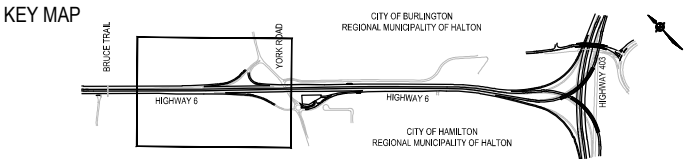


LEGEND

EXISTING MTO RIGHT-OF-WAY	
EXISTING PROPERTY LINE	
PROPOSED RIGHT-OF-WAY	
ADDITIONAL MTO RIGHT-OF-WAY AREA	
PROPOSED DITCH	
GRADING LIMITS (CUT / FILL)	
RETAINING WALL	



HIGHWAY 403 AND HIGHWAY 6
INTERCHANGE IMPROVEMENTS
G.W.P. 16-20004



HIGHWAY 6
RECOMMENDED PLAN
STATION 11+760 TO PROJECT LIMIT 12+341

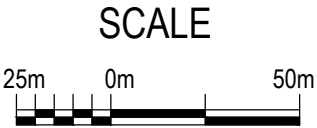


PLATE
10